Tendring DC Site Summary

Surface Water Flood Risk

Alresford

Summary Map

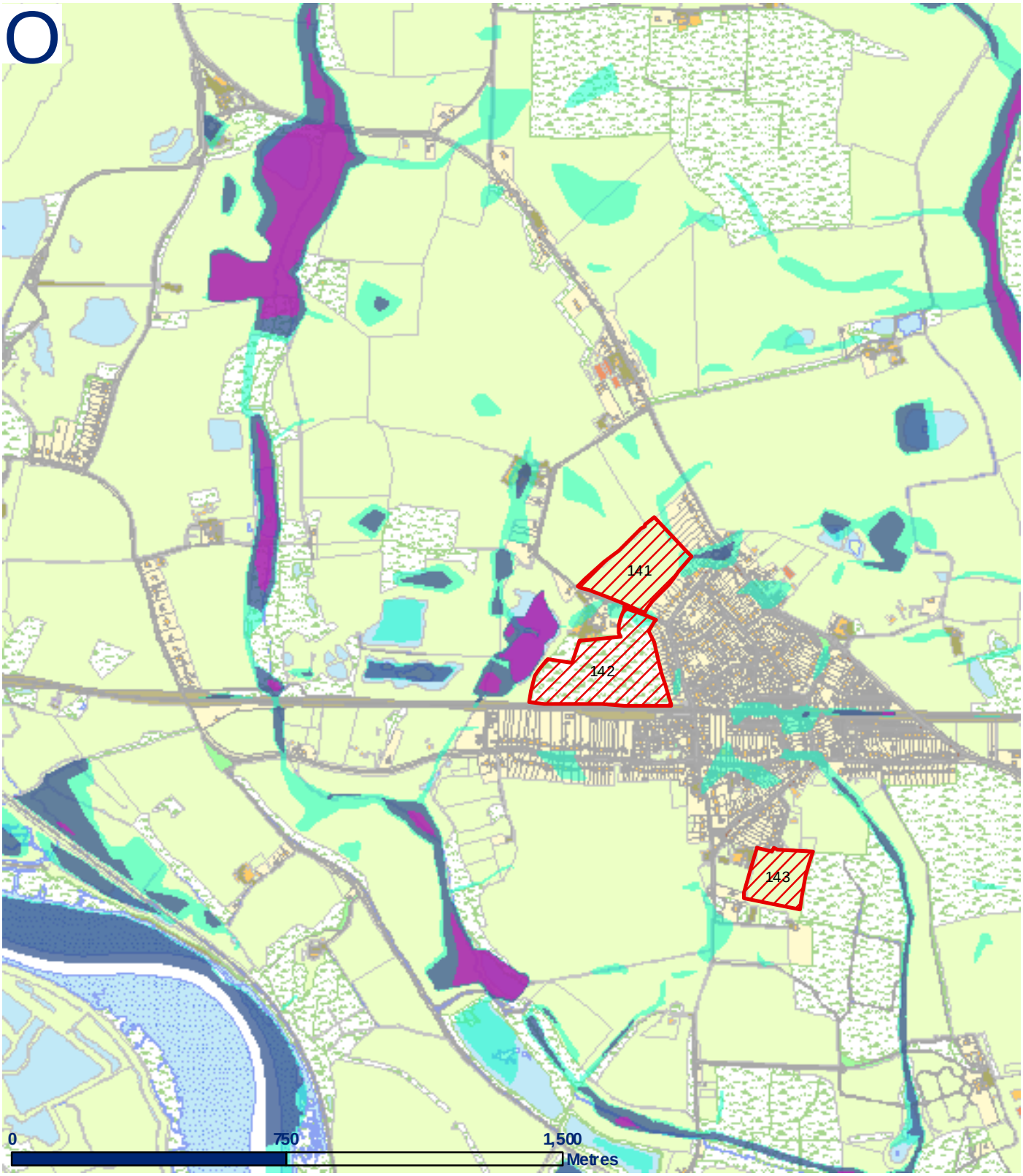

Legend

Area of Search of Potential Development Sites

Area Susceptible to Surface Water Flooding (0.5% AEP event)

More

Intermediate

Less

jba

Surface Water Flood Risk

Date: Mar 31, 2009

File Location: N:\2008\Projects\2008s3779\Tendring

© Crown copyright 2009. All rights reserved. Licence number 100018684

Tendring DC Site Summary

Surface Water Flood Risk

Ardleigh Reservoir

Summary Map

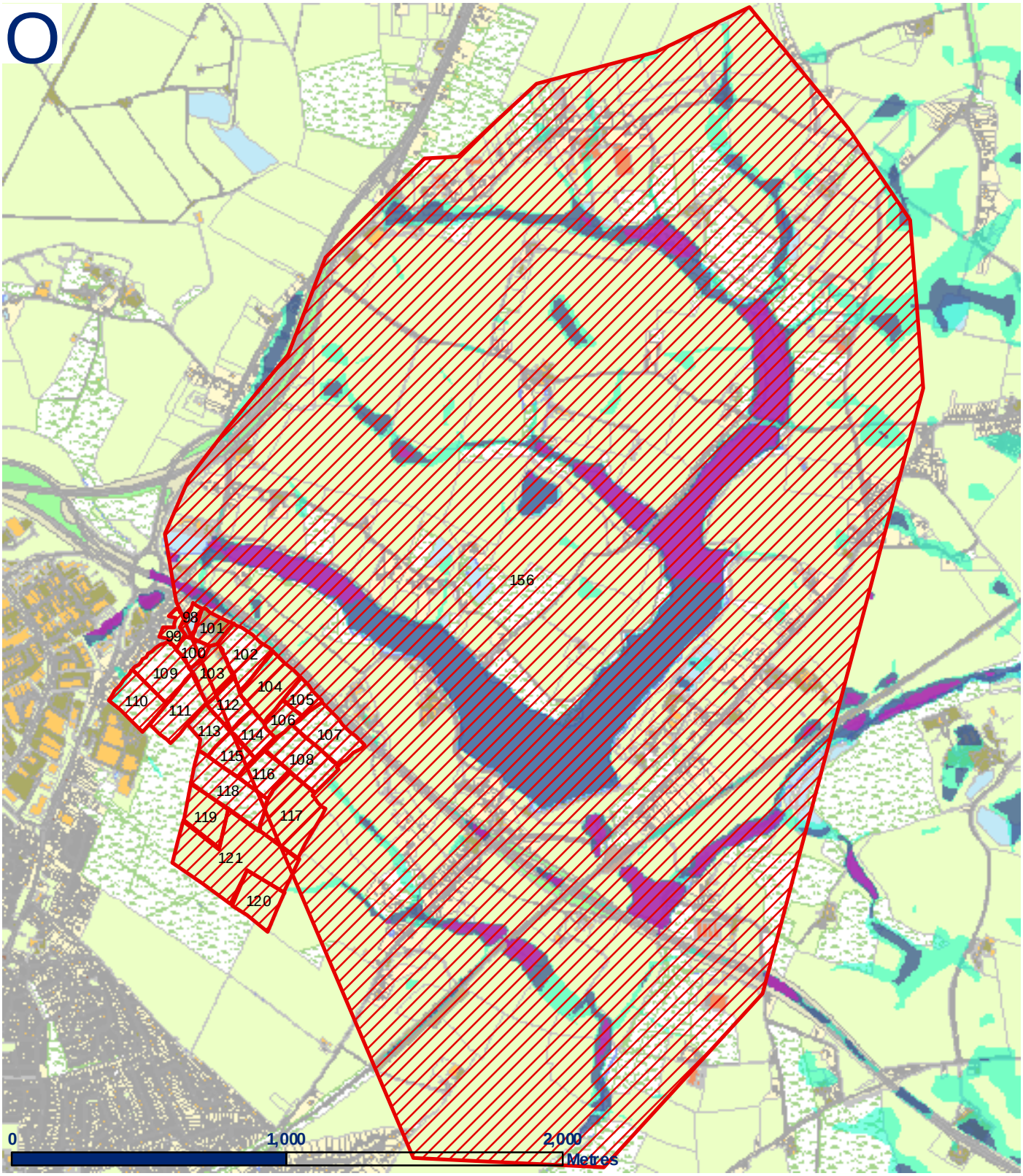

Legend

Area of Search of Potential Development Sites

Area Susceptible to Surface Water Flooding (0.5% AEP event)

More

Intermediate

Less

jba

Surface Water Flood Risk

Date: Mar 31, 2009

File Location: N:\2008\Projects\2008s3779\Tendring

© Crown copyright 2009. All rights reserved. Licence number 100018684

Tendring DC Site Summary

Surface Water Flood Risk

Brightlingsea

Summary Map

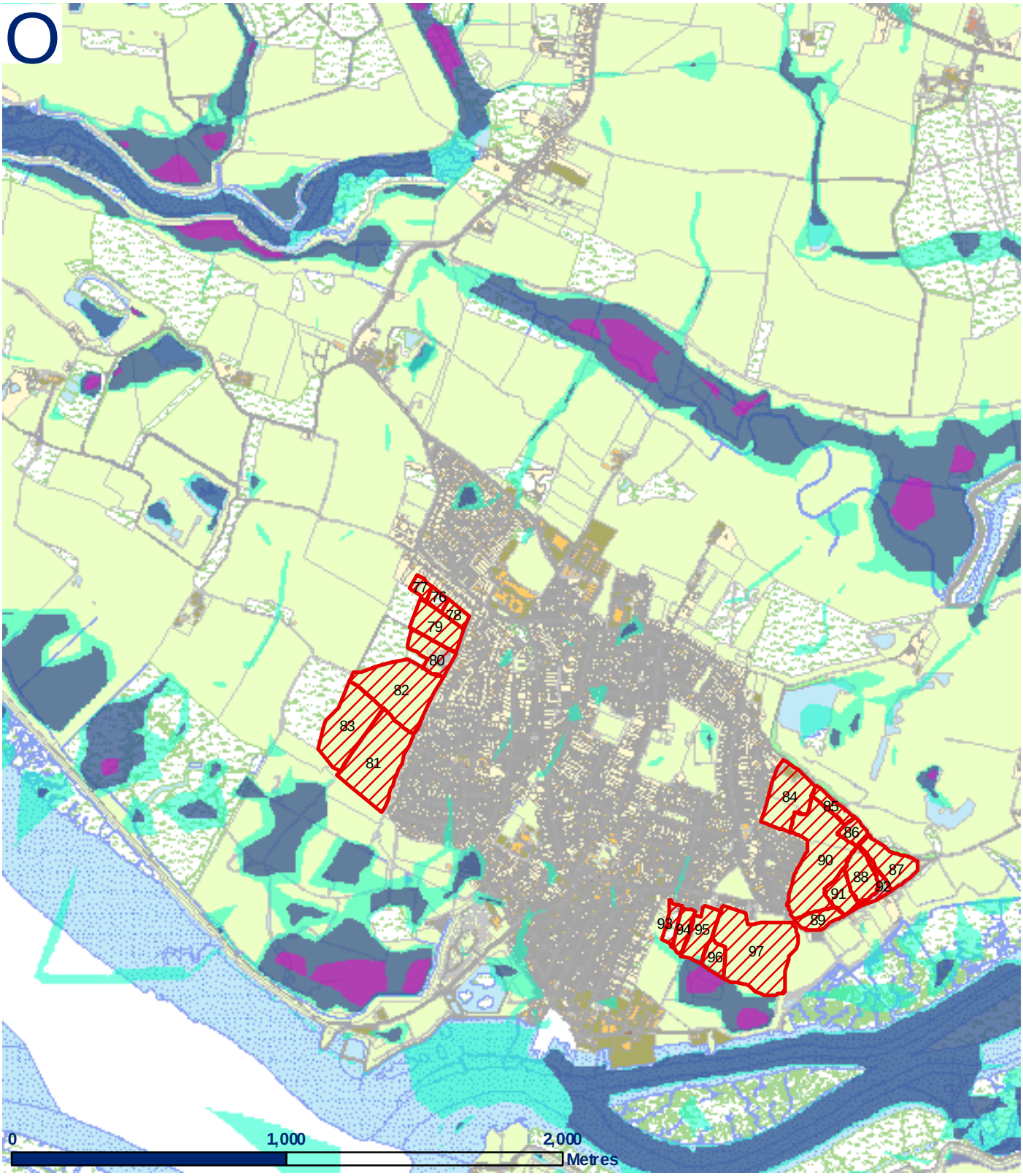

Legend

Area of Search of Potential Development Sites

Area Susceptible to Surface Water Flooding (0.5% AEP event)

More

Intermediate

Less

jba

Surface Water Flood Risk

Date: Mar 31, 2009

File Location: N:\2008\Projects\2008s3779\Tendring

© Crown copyright 2009. All rights reserved. Licence number 100018684

Tendring DC Site Summary

Surface Water Flood Risk

Clacton-On-Sea

Summary Map

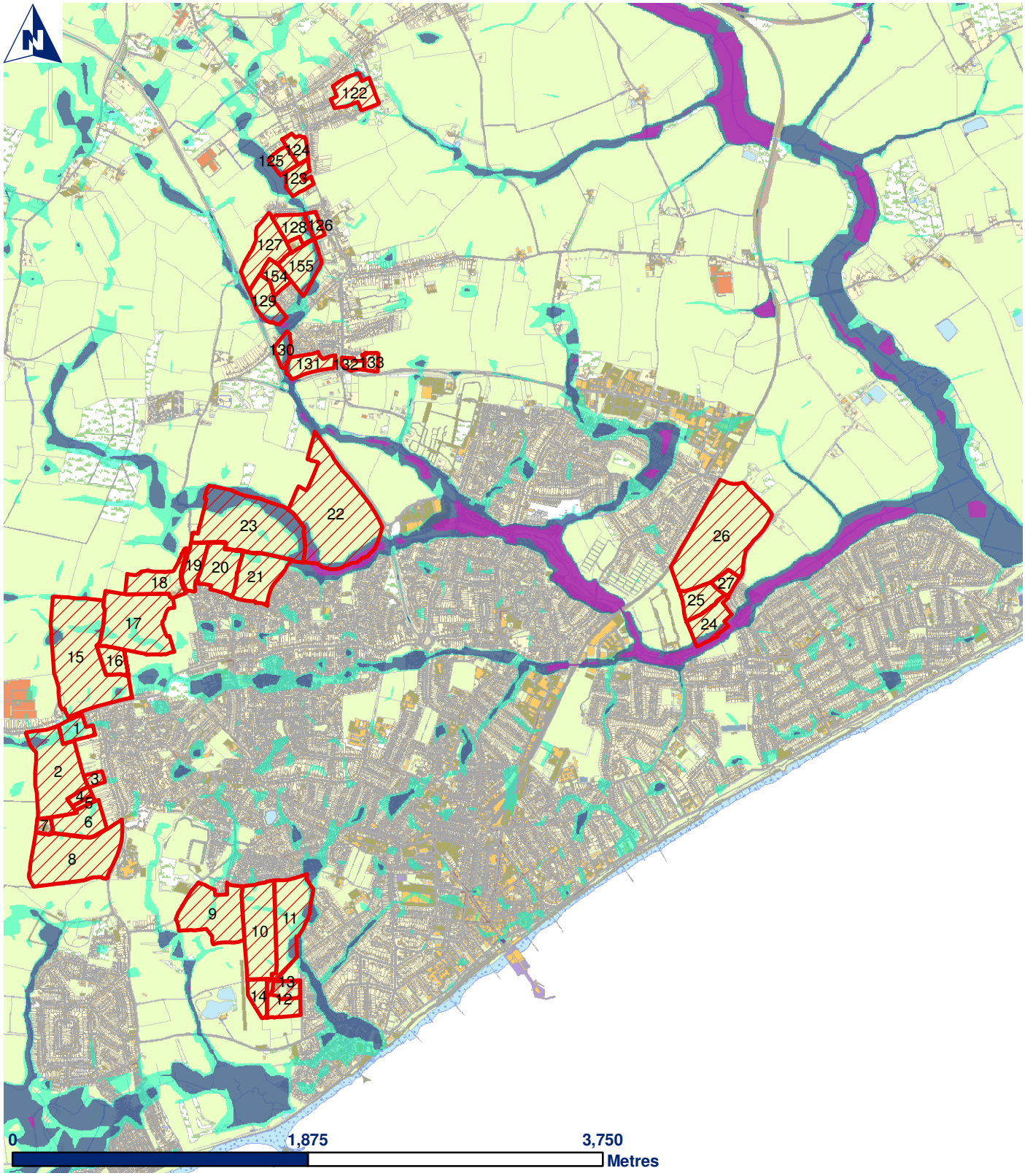

Legend

Area of Search of Potential Development Sites

Area Susceptible to Surface Water Flooding (0.5% AEP event)

More

Intermediate

Less

jba CONSULTING

Surface Water Flood Risk

Date: Mar 31, 2009

File Location: N:\2008\Projects\2008s3779\Tendring

© Crown copyright 2009. All rights reserved. Licence number 100018684

Tendring DC Site Summary

Surface Water Flood Risk

Elmstead Market

Summary Map

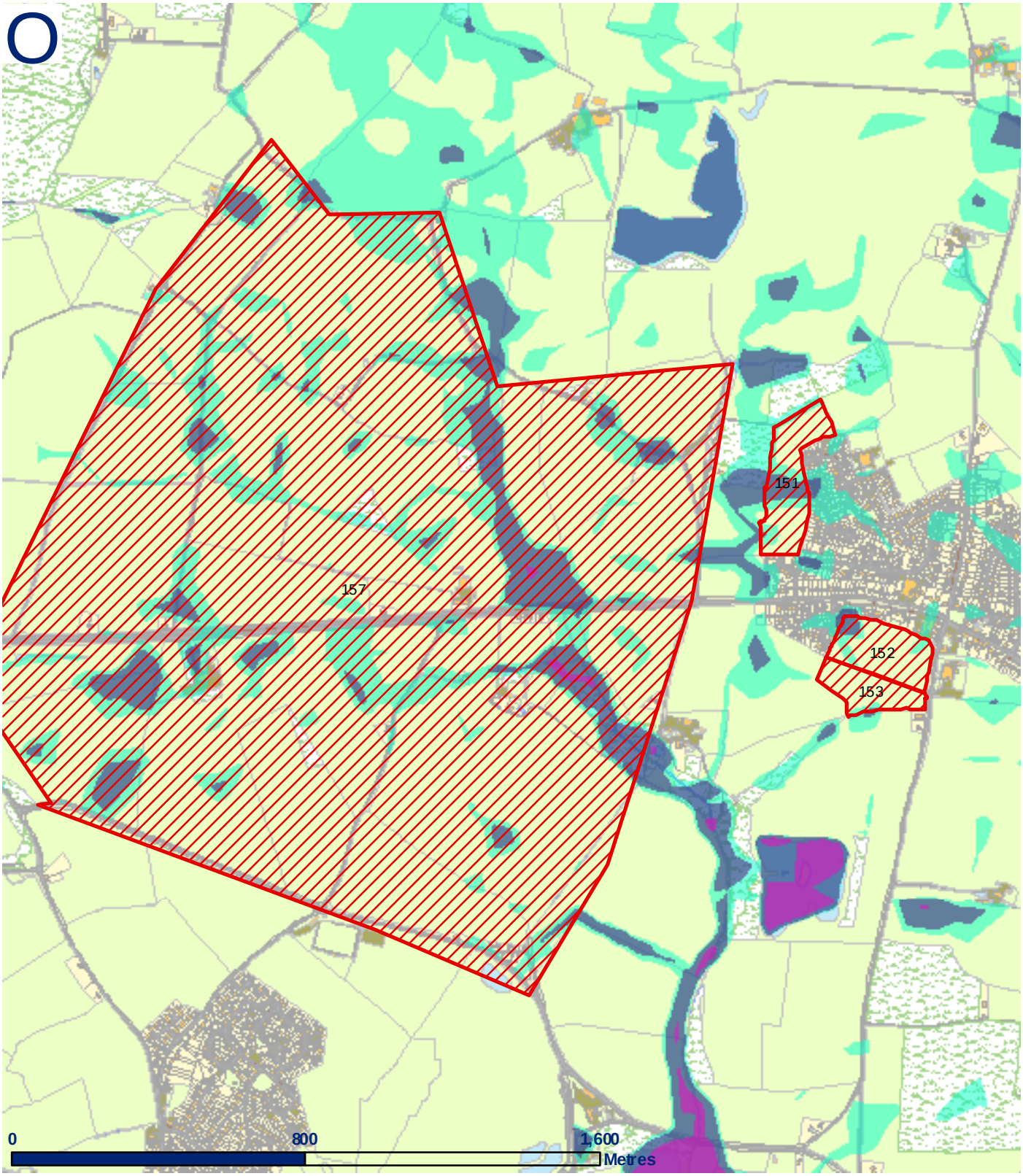

Legend

Area of Search of Potential Development Sites

Area Susceptible to Surface Water Flooding (0.5% AEP event)

More

Intermediate

Less

jba

Surface Water Flood Risk

Date: Mar 31, 2009

File Location: N:\2008\Projects\2008s3779\Tendring

© Crown copyright 2009. All rights reserved. Licence number 100018684

Tendring DC Site Summary

Surface Water Flood Risk

Great Bentley

Summary Map

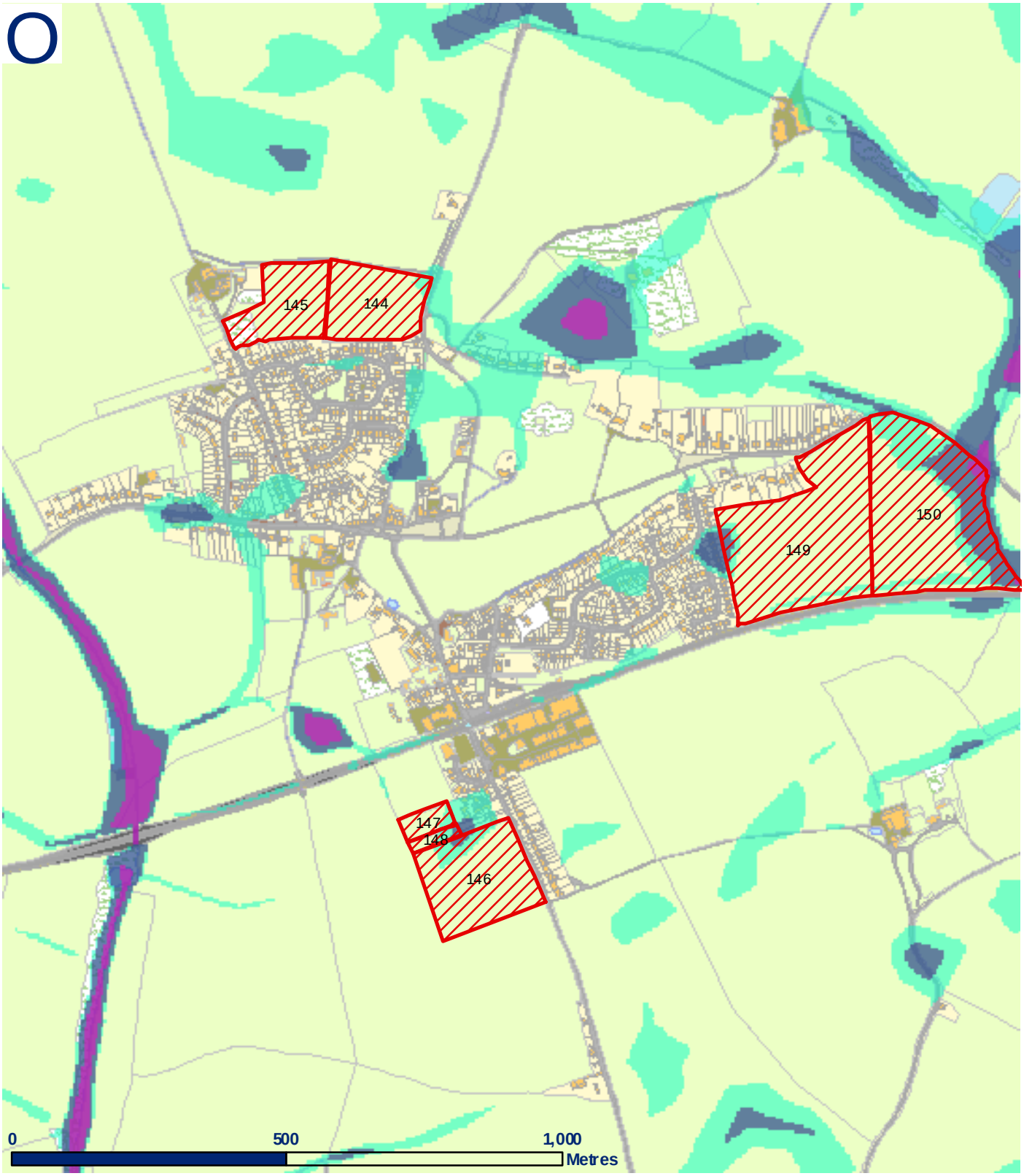

Legend

Area of Search of Potential Development Sites

Area Susceptible to Surface Water Flooding (0.5% AEP event)

More

Intermediate

Less

jba

Surface Water Flood Risk

Date: Mar 31, 2009

File Location: N:\2008\Projects\2008s3779\Tendring

© Crown copyright 2009. All rights reserved. Licence number 100018684

Tendring DC Site Summary

Surface Water Flood Risk

Little Clacton

Summary Map

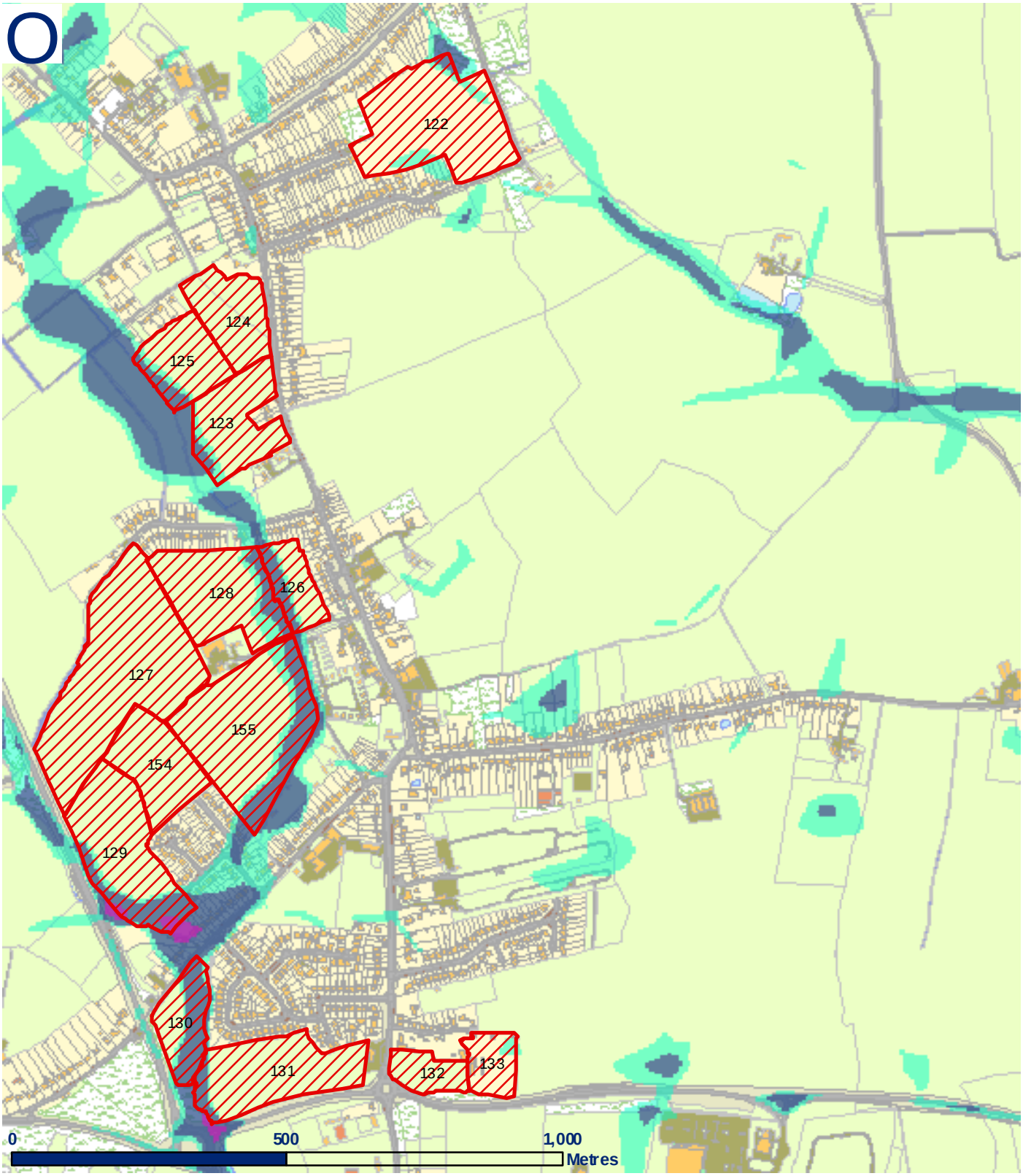

Legend

Area of Search of Potential Development Sites

Area Susceptible to Surface Water Flooding (0.5% AEP event)

More

Intermediate

Less

jba

Surface Water Flood Risk

Date: Mar 31, 2009

File Location: N:\2008\Projects\2008s3779\Tendring

© Crown copyright 2009. All rights reserved. Licence number 100018684

Tendring DC Site Summary

Surface Water Flood Risk

Manningtree

Summary Map

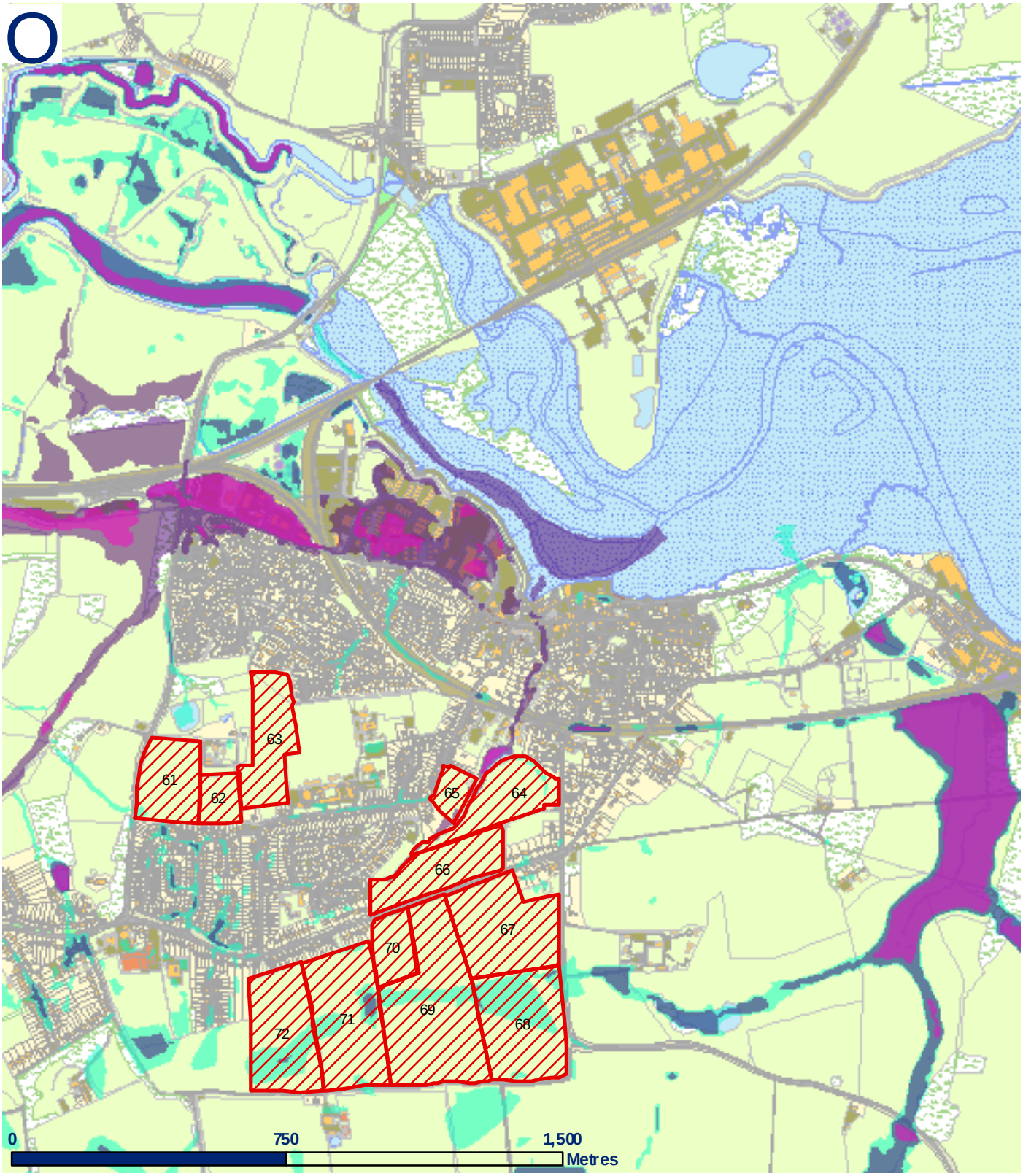

Legend

Area of Search of Potential Development Sites

Area Susceptible to Surface Water Flooding (0.5% AEP event)

More

Intermediate

Less

jba

Surface Water Flood Risk

Date: Mar 31, 2009

File Location: N:\2008\Projects\2008s3779\Tendring

© Crown copyright 2009. All rights reserved. Licence number 100018684

Tendring DC Site Summary

Surface Water Flood Risk

Point Clear

Summary Map

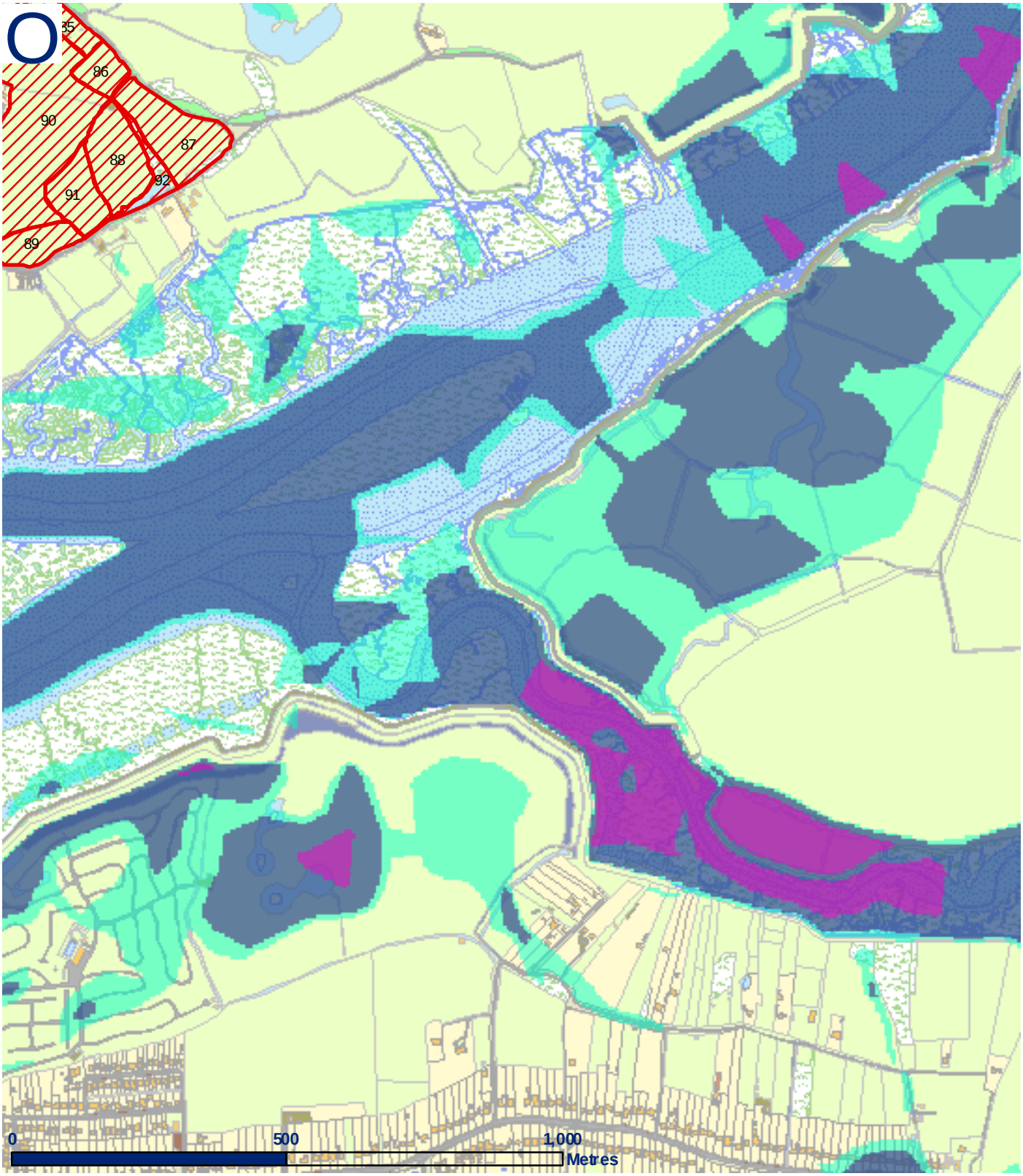

Legend

Area of Search of Potential Development Sites

Area Susceptible to Surface Water Flooding (0.5% AEP event)

More

Intermediate

Less

jba

Surface Water Flood Risk

Date: Mar 31, 2009

File Location: N:\2008\Projects\2008s3779\Tendring

© Crown copyright 2009. All rights reserved. Licence number 100018684

Tendring DC Site Summary

Surface Water Flood Risk

St Osyth

Summary Map

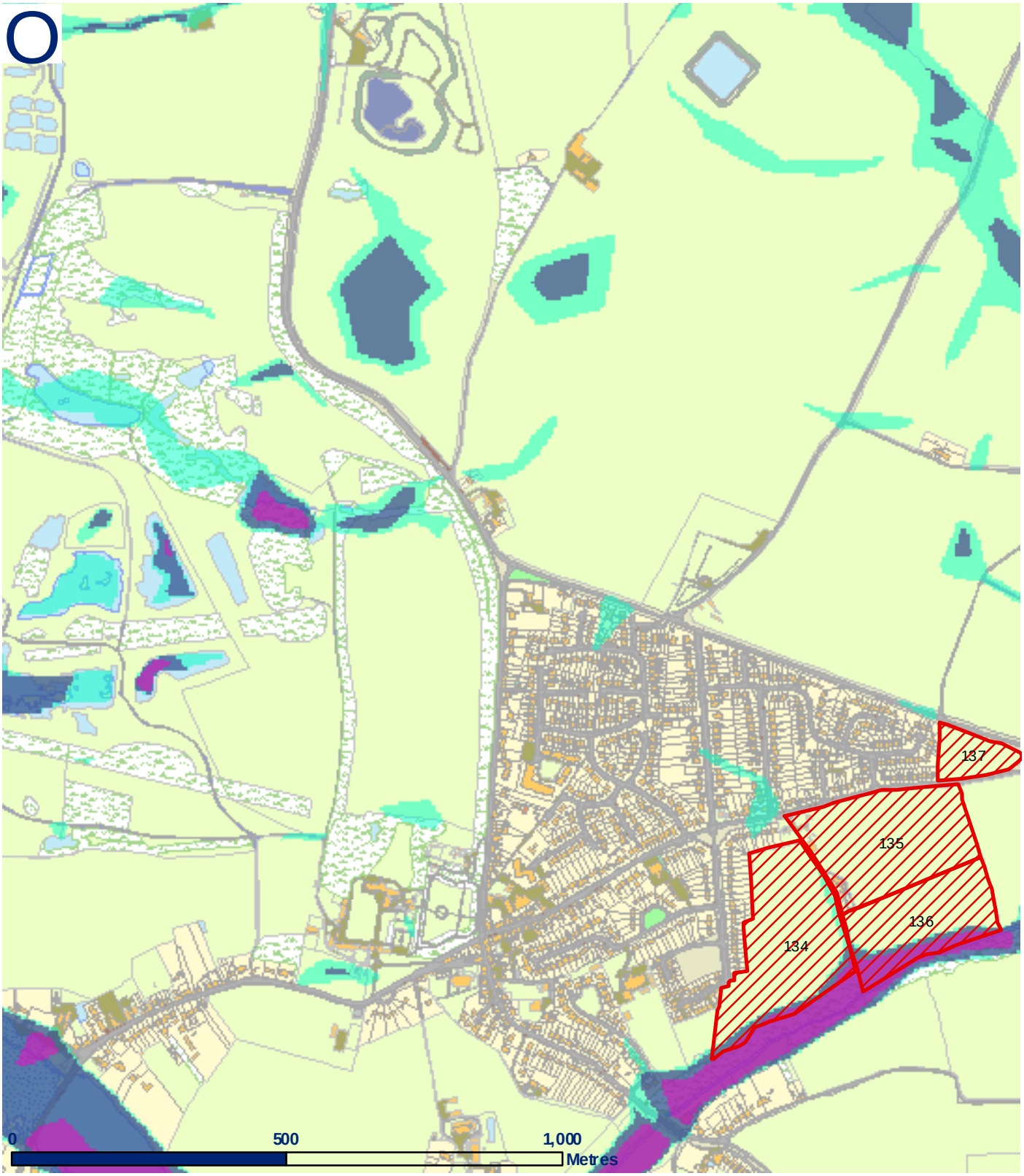

Legend

Area of Search of Potential Development Sites

Area Susceptible to Surface Water Flooding (0.5% AEP event)

More

Intermediate

Less

jba

Surface Water Flood Risk

Date: Mar 31, 2009

File Location: N:\2008\Projects\2008s3779\Tendring

© Crown copyright 2009. All rights reserved. Licence number 100018684

Tendring DC Site Summary

Surface Water Flood Risk

Thorpe-le-Soken

Summary Map

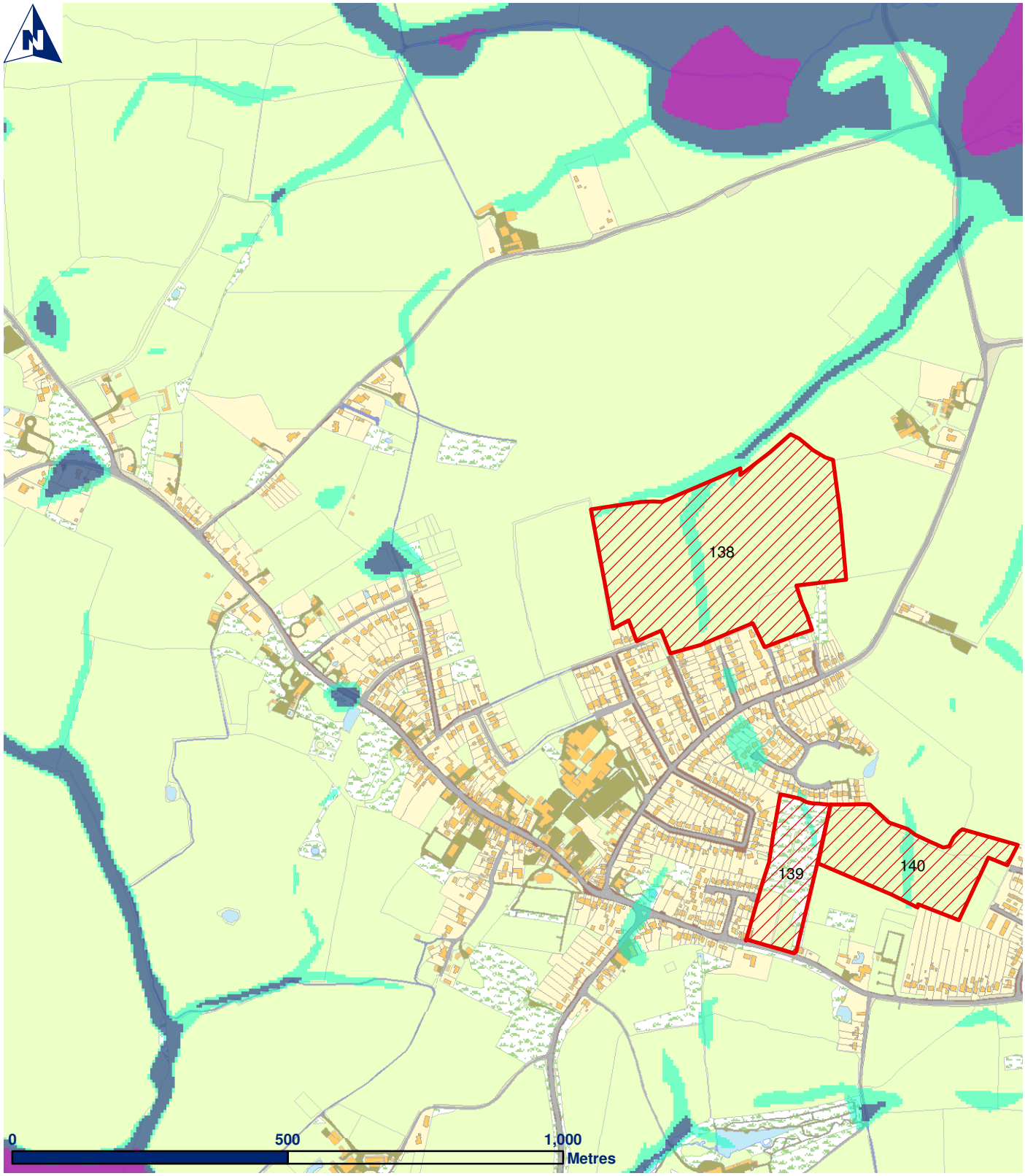

Legend

Area of Search of Potential Development Sites

Area Susceptible to Surface Water Flooding (0.5% AEP event)

More

Intermediate

Less

jba CONSULTING

Surface Water Flood Risk

Date: Mar 31, 2009

File Location: N:\2008\Projects\2008s3779\Tendring

© Crown copyright 2009. All rights reserved. Licence number 100018684

Tendring DC Site Summary

Surface Water Flood Risk

Walton-On-Naze

Summary Map

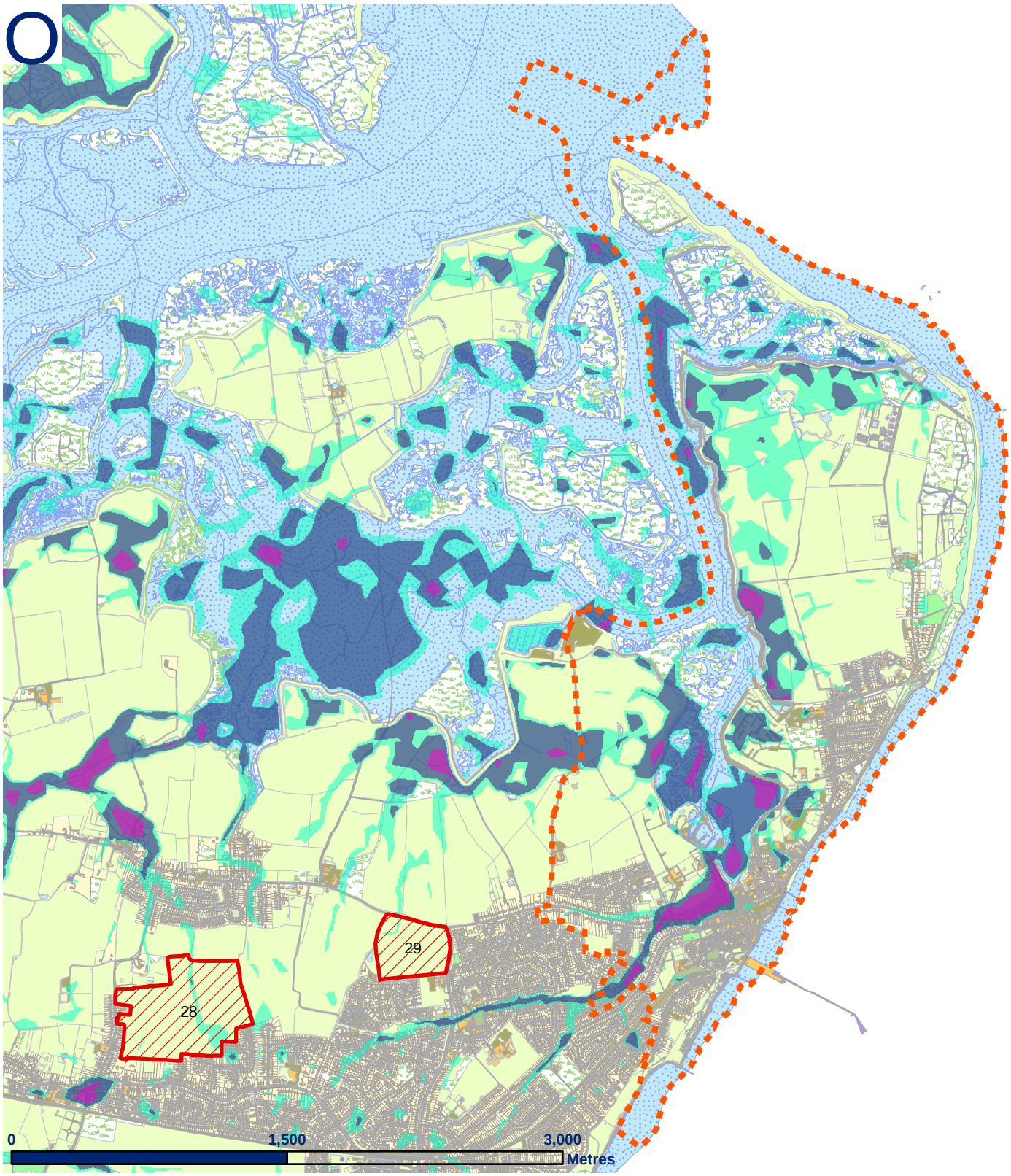

Legend

Area of Search of Potential Development Sites

Walton Master Plan Area

Area Susceptible to Surface Water Flooding (0.5% AEP event)

More

Intermediate

Less

jba CONSULTING

Surface Water Flood Risk

Date: Mar 31, 2009

File Location: N:\2008\Projects\2008s3779\Tendring

© Crown copyright 2009. All rights reserved. Licence number 100018684