

ESSEX COUNTY COUNCIL

PUBLIC PATH EXTINGUISHMENT ORDER 2020

FOOTPATH 11 ST OSYTH

**IN
THE DISTRICT OF TENDRING**

HIGHWAYS ACT 1980 – SECTION 118

PUBLIC PATH EXTINGUISHMENT ORDER

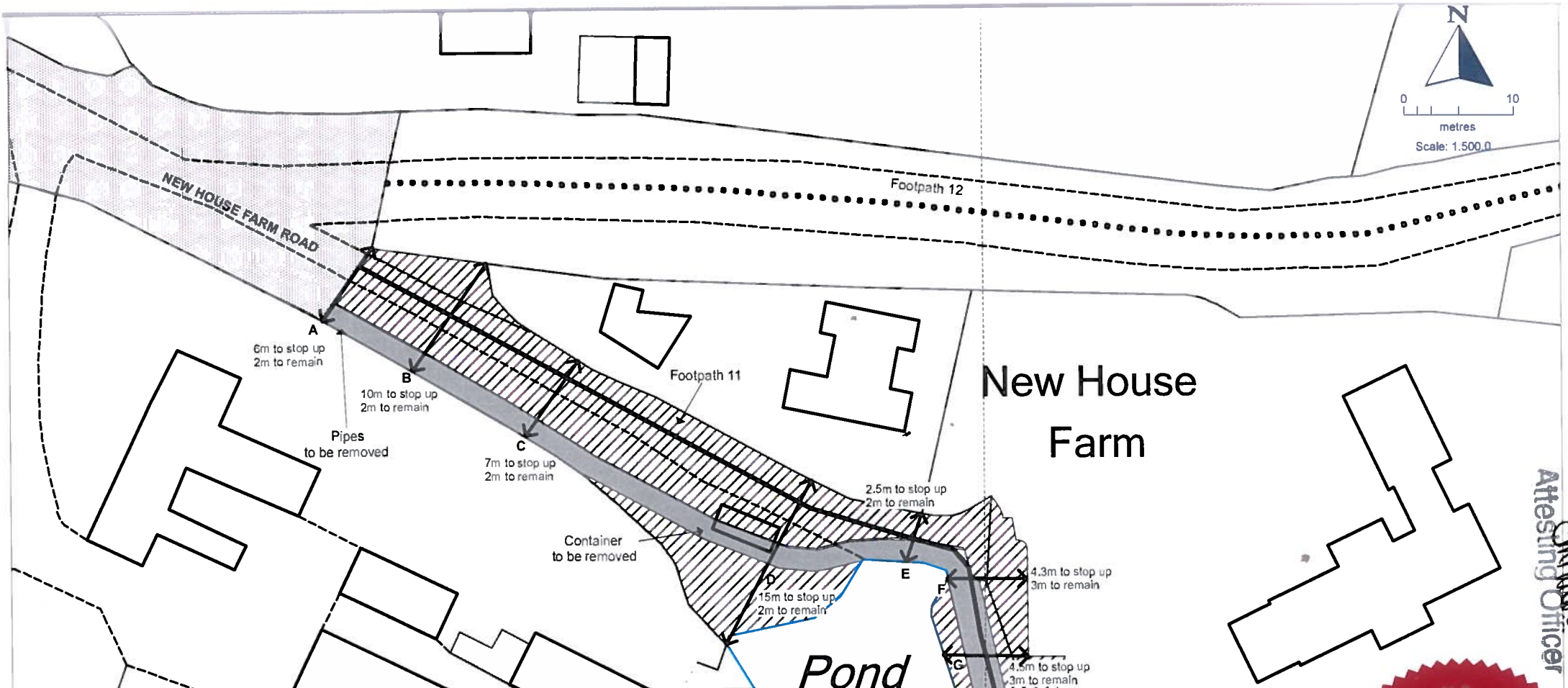
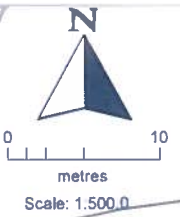
PUBLIC PATH EXTINGUISHMENT ORDER
HIGHWAYS ACT 1980 – SECTION 118
ESSEX COUNTY COUNCIL
FOOTPATH 11 ST OSYTH

This Order is made by Essex County Council (“the authority”) under section 118 of the Highways Act 1980 (“the 1980 Act”) because it appears to the authority that it is expedient that part widths of the footpath described in paragraph 1 below should be extinguished on the ground that it is not needed for public use.





Tendring District Council have been consulted and have consented to the making of the order as required by section 120(2) of the 1980 Act.

BY THIS ORDER:

1) Part widths of the public right of way over the land situated at New House Farm known as Footpath 11 in the parish of St Osyth in the District of Tendring and shown by a continuous bold line on the order map numbered PROW-19-36 rev.16.01.20 contained in this order and described in the Schedule to this order shall be extinguished after 14 days from the date of confirmation of this order.



**EXTINGUISHMENT OF PART WIDTH
FOOTPATH 11 ST OSYTH
DISTRICT OF TENDRING
SECTION 118 HIGHWAYS ACT 1980**

-  Route of footpath to be reduced in width
-  Area to be extinguished
-  Area to remain as public footpath
-  Unaffected routes

A-H: various widths (m) of current path at marked locations
 NB. all measurements are approximate and do not necessarily represent physical widths available on the ground
 Definitive Map Sheet TM1 1NW Plan No. PROW-19-36 rev.16.01.20
 Grid Reference (western end of FP11) 61454,21824
 Postcode at New House Farm CO16 9BP
 Scale 1:500 (A4 paper)



Attesting Officer



SCHEDULE

DESCRIPTION OF SITE OF EXISTING PATH OR WAY TO BE EXTINGUISHED

Part widths of part of the length of Footpath 11 St Osyth shown by a bold continuous line along with the widths to be extinguished shown hatched on the order map numbered PROW-19-36 rev.16.01.20 contained in this order commencing from point **A** at grid reference 61453,28123 at the junction with the publicly maintainable highway known as New House Farm Road running in a generally south easterly then south south easterly direction along land encompassing a vehicular driveway and garden area around a pond for a total distance of approximately 81 metres to point **H** at grid reference 61460,21819.

The various approximate widths of the existing path are defined as follows:

Point A 8 metres wide	Point E 4.5 metres wide
Point B 12 metres wide	Point F 7.5 metres wide
Point C 9 metres wide	Point G 6 metres wide
Point D 17 metres wide	Point H 5.3 metres wide

The various widths of the path to be extinguished and the various widths of the path to remain for public use are defined as follows:

	Grid Reference (southern/western edge of path)	To be extinguished (hatched)	To remain for public use (shaded grey)
Point A	61453,21823	6 metres	2 metres
Point B	61454,21823	10 metres	2 metres
Point C	61455,21822	7 metres	2 metres
Point D	61457,21821	15 metres	2 metres
Point E	61459,21822	2.5 metres	2 metres
Point F	61459,21821	4.5 metres	3 metres
Point G	61459,28120	4.5 metres	3 metres
Point H	61460,21819	3.3 metres	3 metres

Given under the Common Seal of Essex County Council this *Seventh* day
of *February* 2020

The common seal of **ESSEX**)
COUNTY COUNCIL was here-)
unto affixed in the presence of:)



J. M. Ward
Attesting Officer:

Dated: 7th day of February 2020

**PUBLIC PATH EXTINGUISHMENT
ORDER**

HIGHWAYS ACT 1980 - SECTION 118

Footpath 11 in the parish of St Osyth in the
District of Tendring

Paul Turner
Director, Legal and Assurance

Essex Legal Services
Seax House
Victoria Road South
Chelmsford
Essex
CM1 1QH

HIGHWAYS ACT 1980 – SECTION 118

PUBLIC PATH EXTINGUISHMENT ORDER 2020

**FOOTPATH 11 ST OSYTH
IN
THE DISTRICT OF TENDRING**

ESSEX COUNTY COUNCIL in exercise of the powers conferred upon them in that behalf, hereby confirm the foregoing Order:

THIS ORDER IS HEREBY CONFIRMED AS UNOPPOSED ORDER

The common seal of **ESSEX COUNTY**)
COUNCIL was hereunto affixed on the)
Thirteenth day of May 2020)
in the presence of:-)



40839

Attesting Officer:

JOANNA GRANT.

Dated: 13th day of May 2020

CONFIRMATION ORDER

PUBLIC PATH EXTINGUISHMENT ORDER

**HIGHWAYS ACT 1980
SECTION 118**

Footpath 11 in the Parish of St Osyth in the
District of Tendring

PAUL TURNER
Director, Legal and Assurance

Essex County Council
Seax House
Victoria Road South
Chelmsford
Essex
CM1 1QH

HIGH/11533 (KAS)