

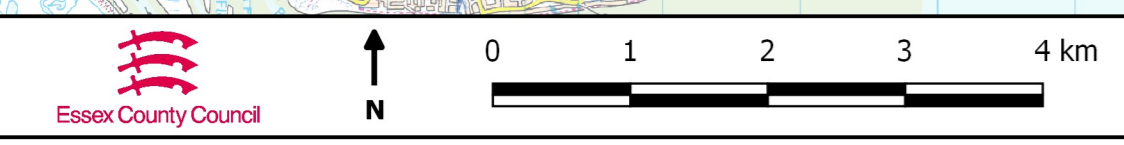
Appendix 6: Surface Water Flood Risk (1% AEP)



VEHICLE FERRY FROM HARWICH TO	
Cuxhaven (Germany)	1 day
Turku (Finland)	2 days
both Friday only	

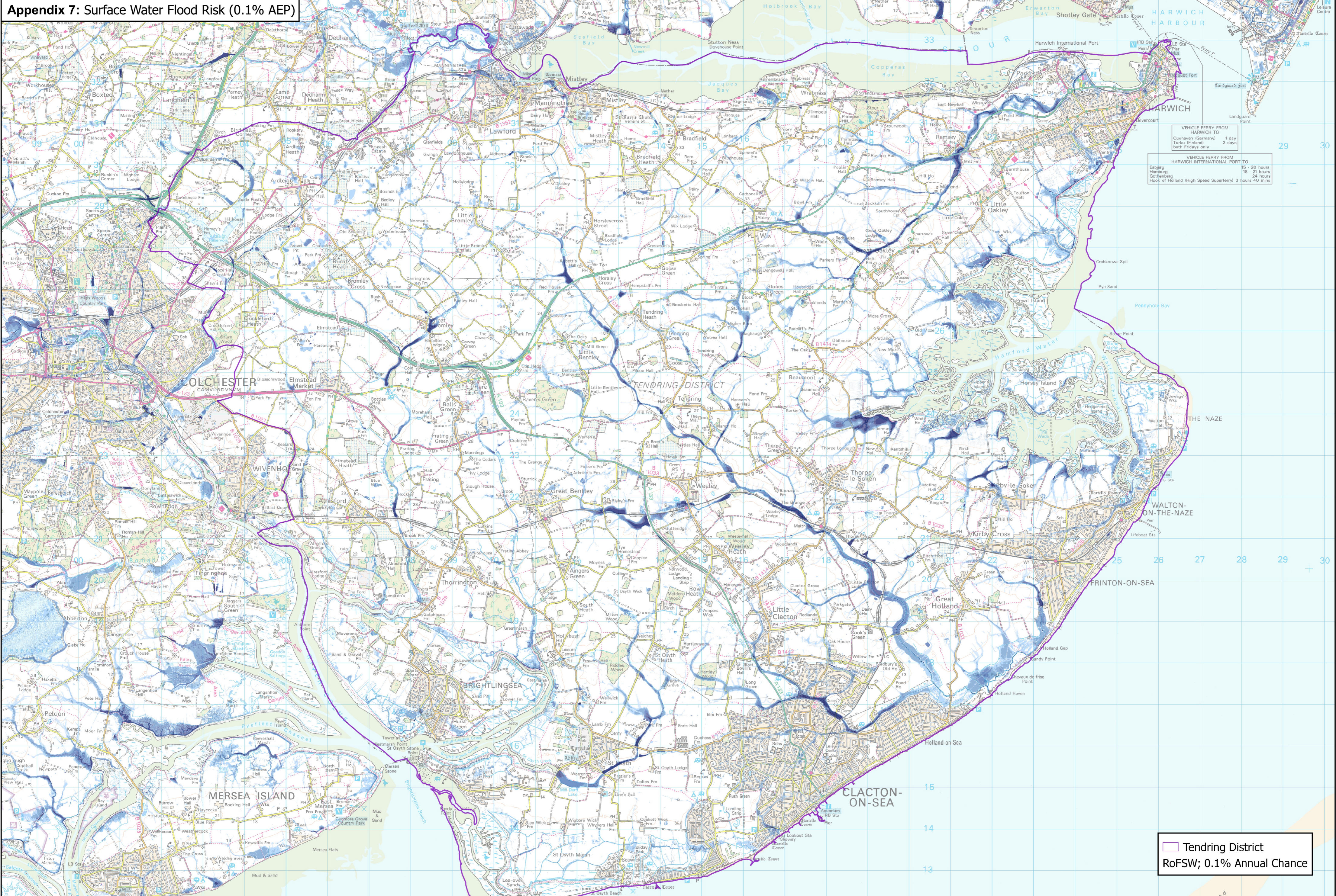
VEHICLE FERRY FROM HARWICH INTERNATIONAL PORT TO	
Esbjerg	15-20 hours
Hamburg	18-21 hours
Gothenburg	24 hours
Hook of Holland (High Speed Superferry)	3 hours 40 mins

Tendring District
 RoFSW; 1% Annual Chance



Based upon the Ordnance Survey mapping with the permission of the Controller of Her Majesty's Stationery Office © Crown copyright. Unauthorised reproduction infringes Crown copyright and may lead to prosecution or civil proceedings. Essex County Council Licence No.100019602.2017

Appendix 7: Surface Water Flood Risk (0.1% AEP)



VEHICLE FERRY FROM HARWICH TO	
Cuxhaven (Germany)	1 day
Turku (Finland)	2 days
both Fridays only	
VEHICLE FERRY FROM HARWICH INTERNATIONAL PORT TO	
Esbjerg	15-20 hours
Hamburg	18-21 hours
Gothenburg	24 hours
Hook of Holland (High Speed Superferry)	3 hours 40 mins

Tendring District
■ RoFSW; 0.1% Annual Chance

Based upon the Ordnance Survey mapping with the permission of the Controller of Her Majesty's Stationery Office © Crown copyright. Unauthorised reproduction infringes Crown copyright and may lead to prosecution or civil proceedings. Essex County Council Licence No.100019602.2017

Appendix 8: Surface Water Flood Risk (1% AEP) and Rated SHLAA Sites



VEHICLE FERRY FROM HARMWICH TO	
Cuxhaven (Germany)	1 day
Turku (Finland) both Fridays only	2 days

VEHICLE FERRY FROM HARMWICH INTERNATIONAL PORT TO	
Esbjerg	15 - 20 hours
Hamburg	18 - 21 hours
Gothenburg	24 hours
Hook of Holland (High Speed Superferry) 3 hours 40 mins	

Tendring District
 RoFSW; 1% Annual Chance

SHLAA Sites
 Low Flood Risk
 Medium Flood Risk
 HIGH Flood Risk

Based upon the Ordnance Survey mapping with the permission of the Controller of Her Majesty's Stationery Office © Crown copyright. Unauthorised reproduction infringes Crown copyright and may lead to prosecution or civil proceedings. Essex County Council Licence No.100019602.2017

0 1 2 3 4 km
 ↑
 N

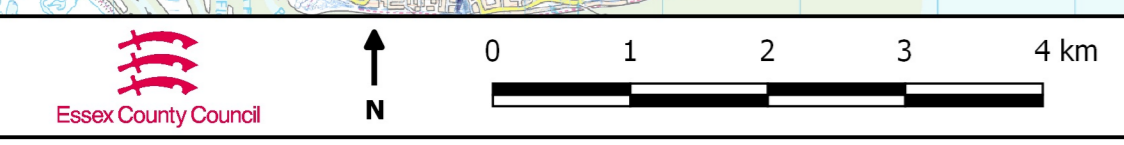
Appendix 9: Surface Water Flood Risk (0.1% AEP) and Rated SHLAA Sites



VEHICLE FERRY FROM HARWICH TO	
Cuxhaven (Germany)	1 day
Turku (Finland)	2 days
both Ferries only	

VEHICLE FERRY FROM HARWICH INTERNATIONAL PORT TO	
Esbjerg	15-20 hours
Hamburg	18-21 hours
Göteborg	24 hours
Hook of Holland (High Speed Superferry)	3 hours 40 mins

- Tendring District
- RoFSW; 0.1% Annual Chance**
- SHLAA Sites**
- Low Flood Risk
- Medium Flood Risk
- HIGH Flood Risk



Based upon the Ordnance Survey mapping with the permission of the Controller of Her Majesty's Stationery Office © Crown copyright. Unauthorised reproduction infringes Crown copyright and may lead to prosecution or civil proceedings. Essex County Council Licence No.100019602.2017