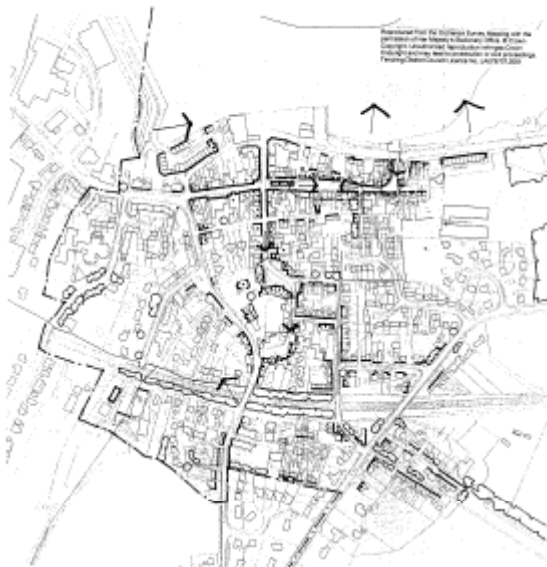
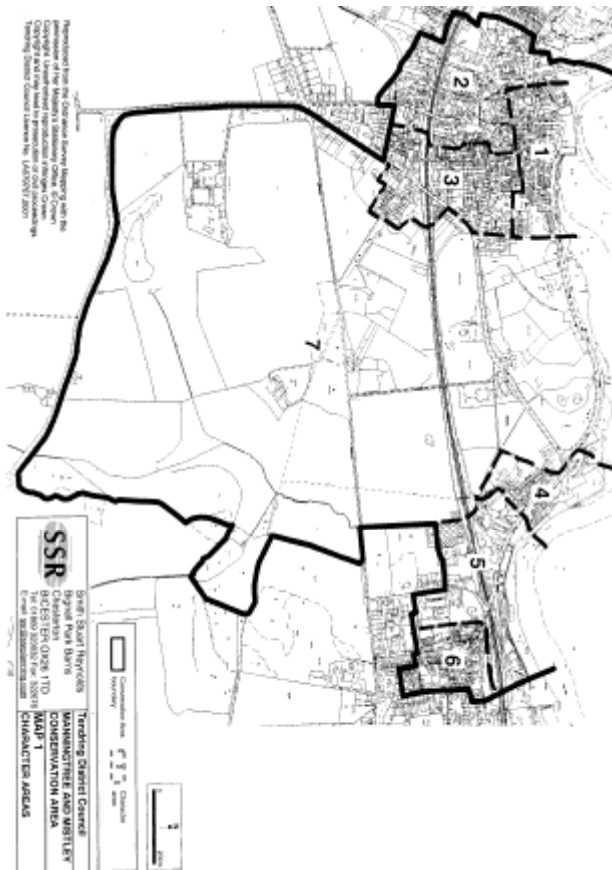
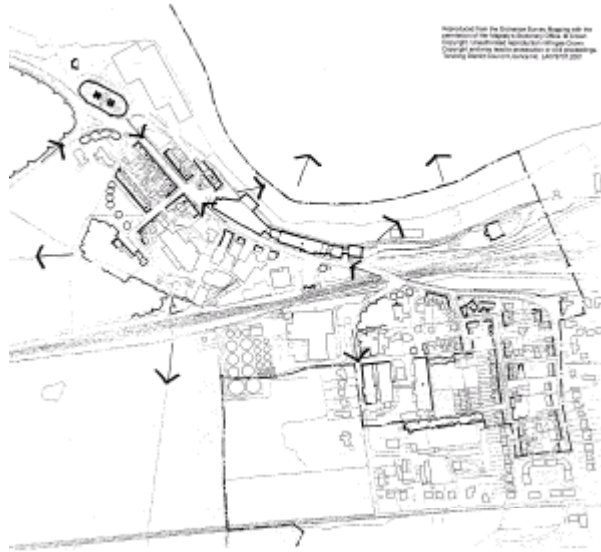


Manningtree and Mistley Maps



SSR Smith Stuart Reynolds
 Chartered Surveyors
 110, 112, 114, 116, 118, 120, 122, 124, 126, 128, 130, 132, 134, 136, 138, 140, 142, 144, 146, 148, 150, 152, 154, 156, 158, 160, 162, 164, 166, 168, 170, 172, 174, 176, 178, 180, 182, 184, 186, 188, 190, 192, 194, 196, 198, 200, 202, 204, 206, 208, 210, 212, 214, 216, 218, 220, 222, 224, 226, 228, 230, 232, 234, 236, 238, 240, 242, 244, 246, 248, 250, 252, 254, 256, 258, 260, 262, 264, 266, 268, 270, 272, 274, 276, 278, 280, 282, 284, 286, 288, 290, 292, 294, 296, 298, 300, 302, 304, 306, 308, 310, 312, 314, 316, 318, 320, 322, 324, 326, 328, 330, 332, 334, 336, 338, 340, 342, 344, 346, 348, 350, 352, 354, 356, 358, 360, 362, 364, 366, 368, 370, 372, 374, 376, 378, 380, 382, 384, 386, 388, 390, 392, 394, 396, 398, 400, 402, 404, 406, 408, 410, 412, 414, 416, 418, 420, 422, 424, 426, 428, 430, 432, 434, 436, 438, 440, 442, 444, 446, 448, 450, 452, 454, 456, 458, 460, 462, 464, 466, 468, 470, 472, 474, 476, 478, 480, 482, 484, 486, 488, 490, 492, 494, 496, 498, 500, 502, 504, 506, 508, 510, 512, 514, 516, 518, 520, 522, 524, 526, 528, 530, 532, 534, 536, 538, 540, 542, 544, 546, 548, 550, 552, 554, 556, 558, 560, 562, 564, 566, 568, 570, 572, 574, 576, 578, 580, 582, 584, 586, 588, 590, 592, 594, 596, 598, 600, 602, 604, 606, 608, 610, 612, 614, 616, 618, 620, 622, 624, 626, 628, 630, 632, 634, 636, 638, 640, 642, 644, 646, 648, 650, 652, 654, 656, 658, 660, 662, 664, 666, 668, 670, 672, 674, 676, 678, 680, 682, 684, 686, 688, 690, 692, 694, 696, 698, 700, 702, 704, 706, 708, 710, 712, 714, 716, 718, 720, 722, 724, 726, 728, 730, 732, 734, 736, 738, 740, 742, 744, 746, 748, 750, 752, 754, 756, 758, 760, 762, 764, 766, 768, 770, 772, 774, 776, 778, 780, 782, 784, 786, 788, 790, 792, 794, 796, 798, 800, 802, 804, 806, 808, 810, 812, 814, 816, 818, 820, 822, 824, 826, 828, 830, 832, 834, 836, 838, 840, 842, 844, 846, 848, 850, 852, 854, 856, 858, 860, 862, 864, 866, 868, 870, 872, 874, 876, 878, 880, 882, 884, 886, 888, 890, 892, 894, 896, 898, 900, 902, 904, 906, 908, 910, 912, 914, 916, 918, 920, 922, 924, 926, 928, 930, 932, 934, 936, 938, 940, 942, 944, 946, 948, 950, 952, 954, 956, 958, 960, 962, 964, 966, 968, 970, 972, 974, 976, 978, 980, 982, 984, 986, 988, 990, 992, 994, 996, 998, 1000

Tewkesbury District Council
MAHNINGTREE AND MISTLEY
CONSERVATION AREA
MAP 2
STRUCTURE



Indicated that the proposed Conservation Area boundary will be subject to a further review in the event of any changes to the boundary or the area of the Conservation Area.



Conservation Area boundary	TPCs, significant trees and bridges
Local buildings	Viewpoint location
Key routes, important boundaries	Viewpoint view

Smith Stuart Reynolds Signal Park Barrs Chester CHESTER OX26 1TD Tel: 01246 302032 Fax: 302011 E-mail: ssr@ssrarchitects.com	Tending District Council MANNROTREE AND MISTLEY CONSERVATION AREA MAP 3 AREAS 4 TO 6: STRUCTURE
---	--



Indicated that the proposed Conservation Area boundary will be subject to a further review in the event of any changes to the boundary or the area of the Conservation Area.

Current Conservation Area boundary	Suggested Conservation Area for Mannrotree
Potential extension to the Mannrotree Area	

Smith Stuart Reynolds Signal Park Barrs Chester CHESTER OX26 1TD Tel: 01246 302032 Fax: 302011 E-mail: ssr@ssrarchitects.com	Tending District Council MANNROTREE AND MISTLEY CONSERVATION AREA MAP 4 AREAS 1 TO 3: BOUNDARY REVIEW
---	--



	Smith Stuart Reynolds Signal Park Centre Chelmsford BICESTER OX26 1TD Tel: 01279 322212 Fax: 01279 322213 E-mail: info@ssr.co.uk	Tendring District Council MANNINGTREE AND MISTLEY CONSERVATION AREA MAP 5 AREAS 4 TO 6: BOUNDARY REVIEW